

Freeman School District -
Proposed Board Districts
as Approximated Using
Census 2020 Geography

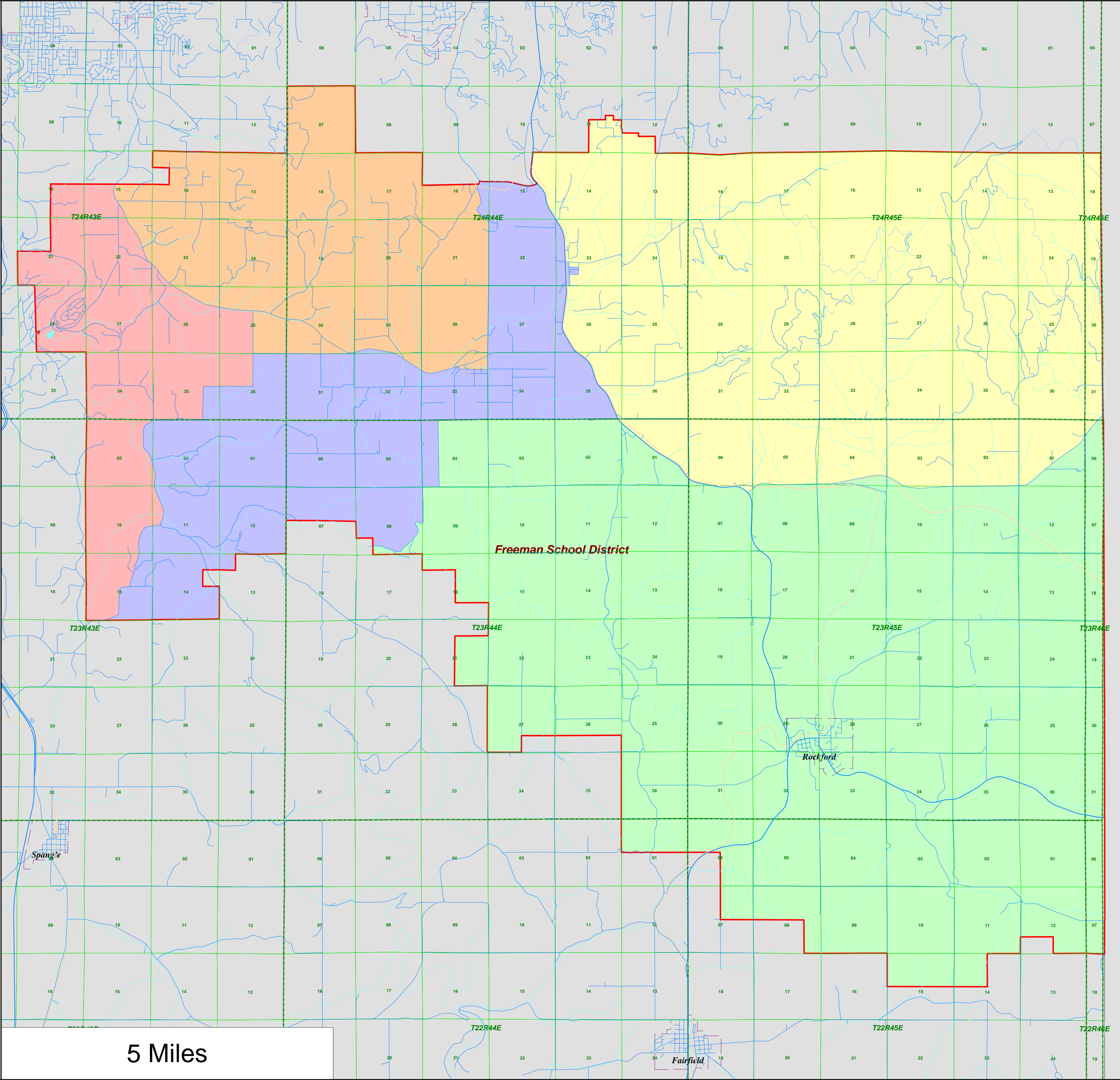
- 1st District
- 2nd District
- 3rd District
- 4th District
- 5th District

City Limits

District Outline

Sectional
Centers

Townships



02/04/2022

Freeman School District District Summary Report

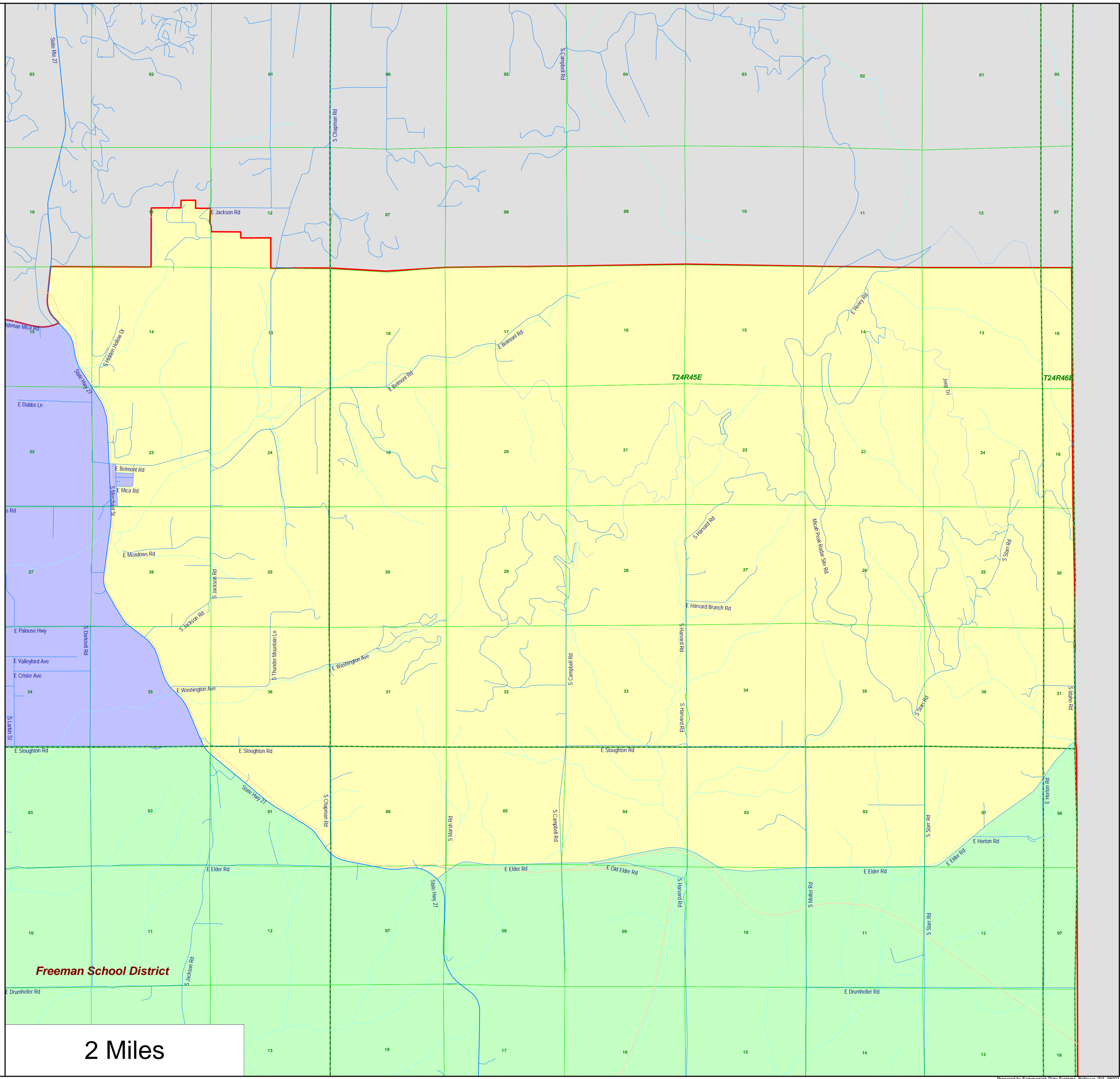

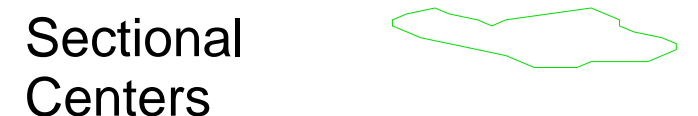
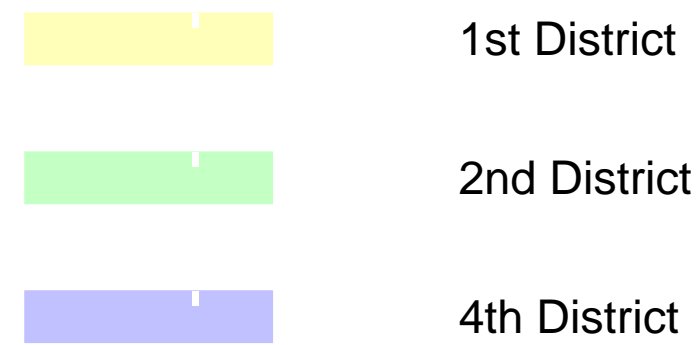
1

Director District Number	Ideal Population	Total Population	Deviation from Ideal	% Deviation from Ideal	White Population	Hispanic Origin (of any race)	Non White & Mixed
1st	972	980	8	0.82	881	36	99
2nd	972	970	-2	-0.21	869	23	101
3rd	972	973	1	0.10	900	23	73
4th	972	962	-10	-1.03	870	22	92
5th	972	977	5	0.51	883	24	94
Totals.....		<u>4,862</u>	<u>2</u>		<u>4,403</u>	<u>128</u>	<u>459</u>

Freeman School District**Summary of Population by Race and Hispanic Origin**

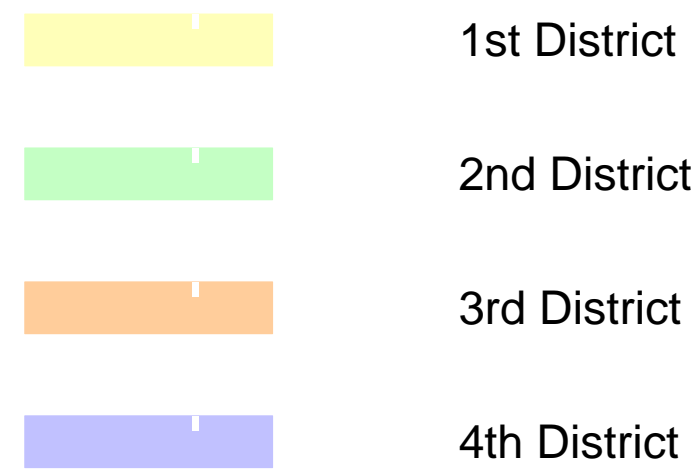
District Number	Total Population	Total Population by Race							Two or More Races	Hispanic Origin (of any race)
		Single Race								
		Total	White	Black African American	American Indian and Alaska Native	Asian	Native Hawaiian and Other Pacific Islander	Other Race	Total	
1st	980	905	881	4	8	6	1	5	75	36
2nd	970	904	869	2	23	7	0	3	66	23
3rd	973	922	900	5	3	6	1	7	51	23
4th	962	887	870	0	3	5	0	9	75	22
5th	977	911	883	3	0	12	0	13	66	24
Totals.....	4,862	4,529	4,403	14	37	36	2	37	333	128

Freeman School District - Proposed Board Districts as Approximated Using Census 2020 Geography



2 Miles

Freeman School District - Proposed Board Districts as Approximated Using Census 2020 Geography

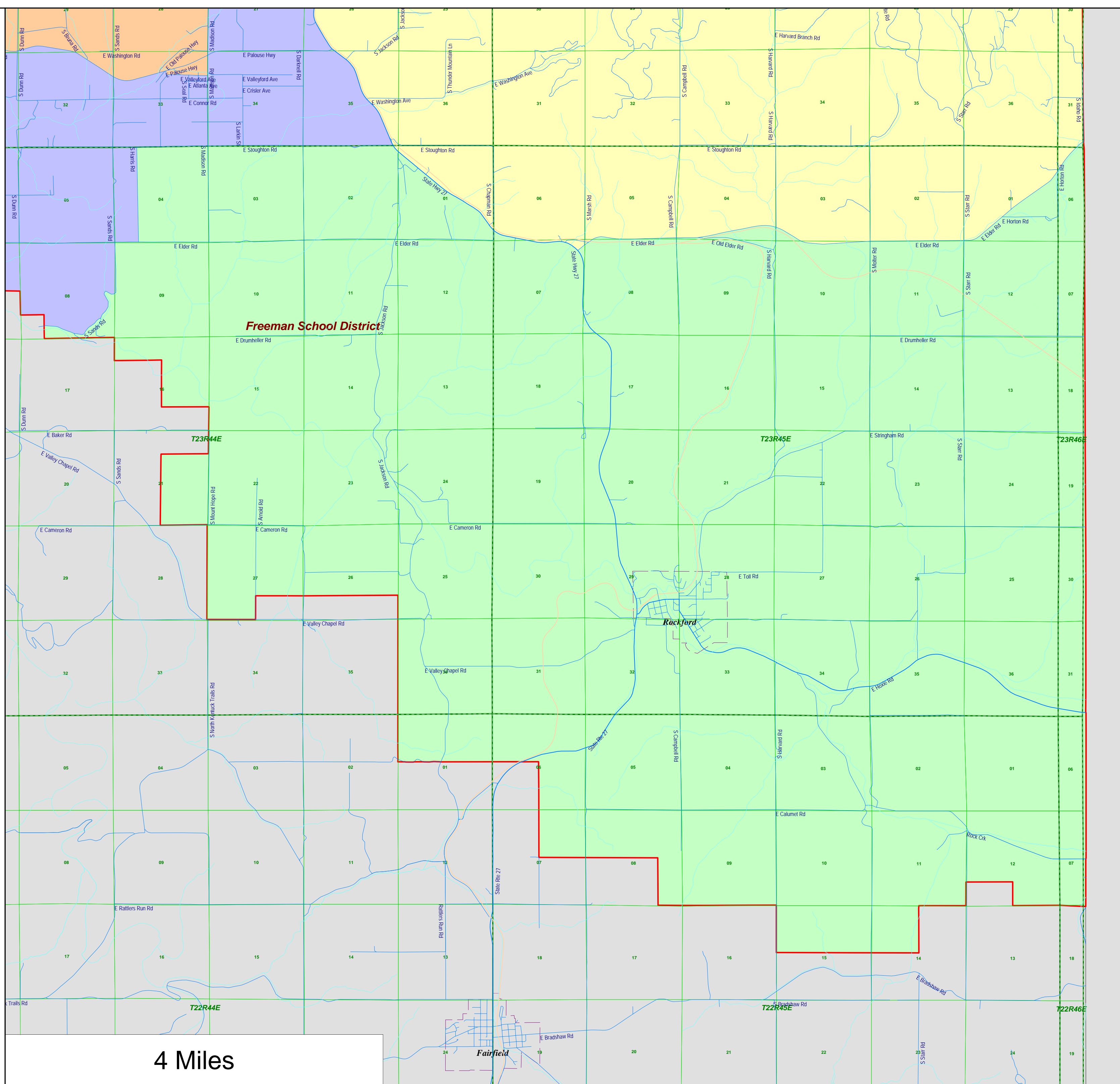


City Limits

District Outline

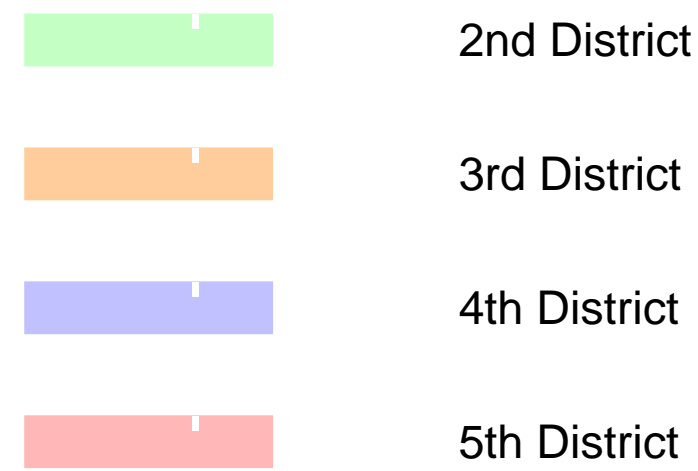
Sectional
Centers

Townships 



4 Miles

Freeman School District - Proposed Board Districts as Approximated Using Census 2020 Geography

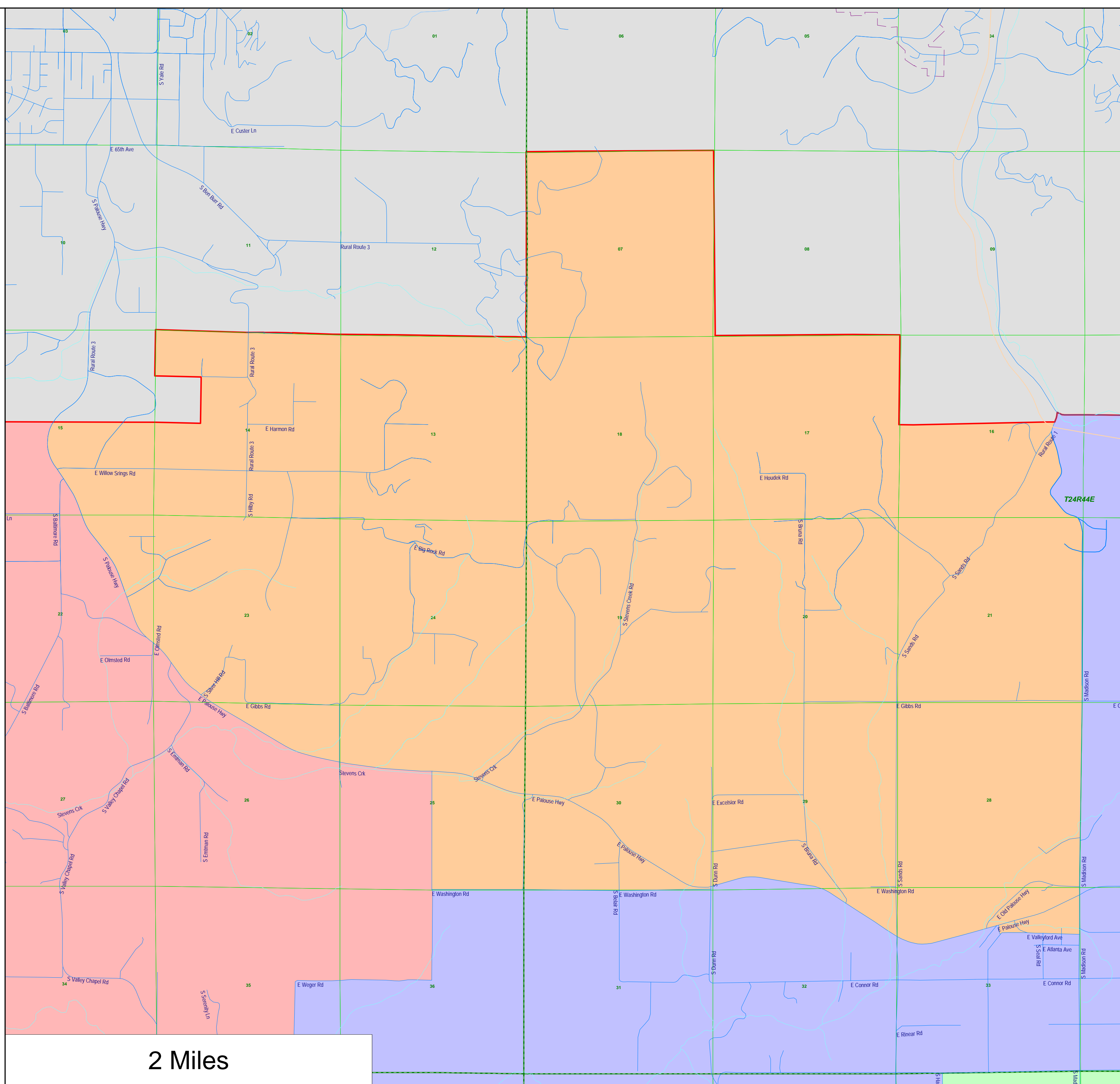


City Limits

District Outline

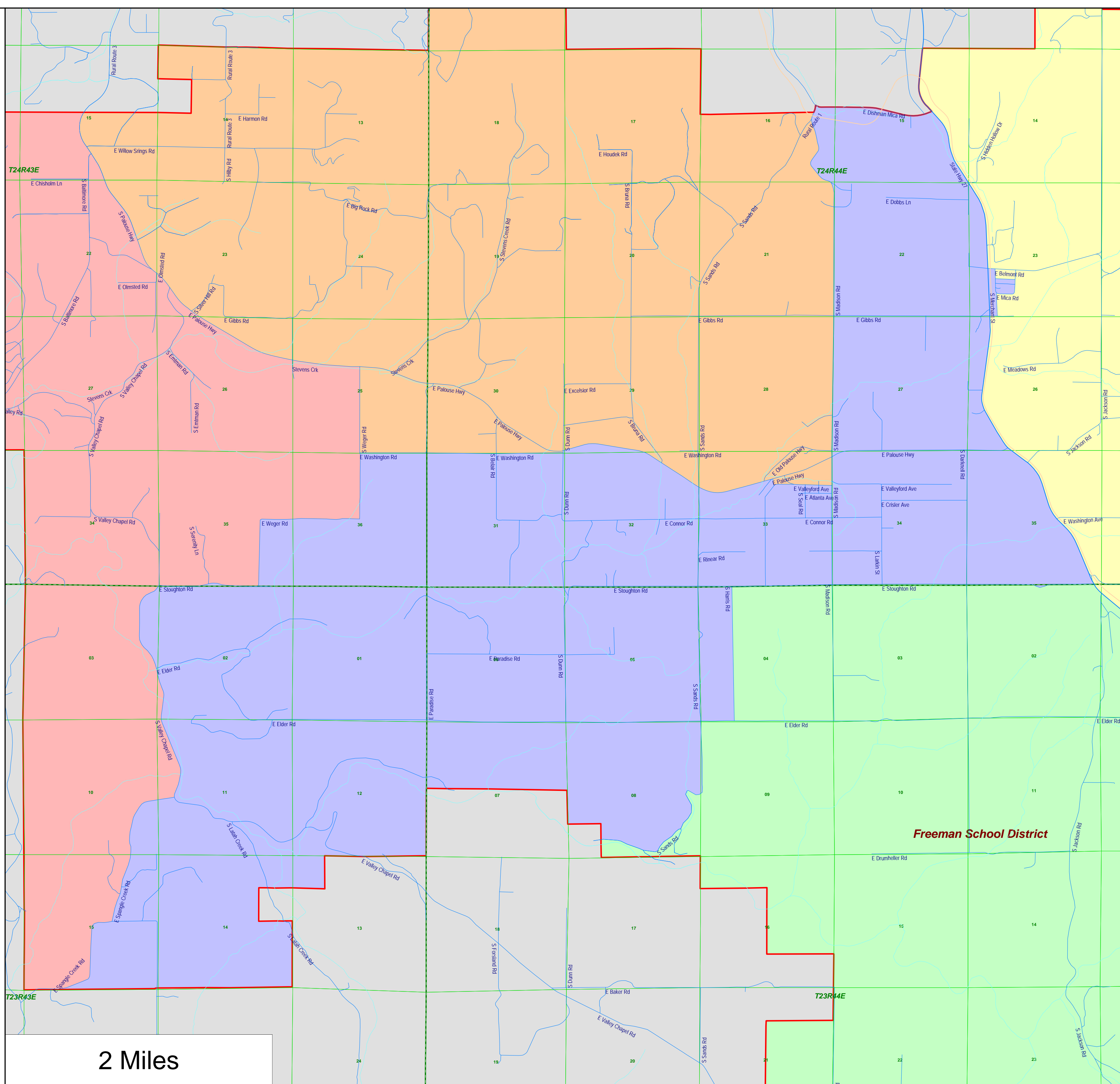

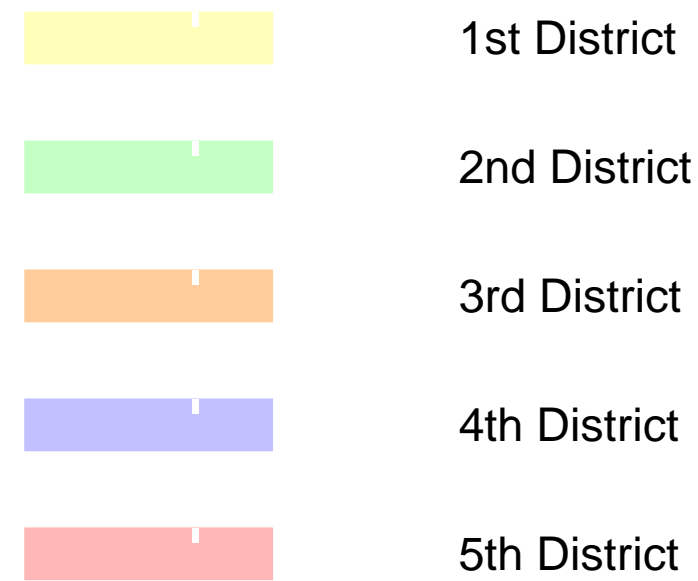
Sectional
Centers

Townships



2 Miles

Freeman School District - Proposed Board Districts as Approximated Using Census 2020 Geography



Grade	Percentage
3rd	~45%
4th	~45%
5th	~45%

District
Outline

Section:

Township

Prepared by Sammamish Data Systems, Bellevue, WA 98007

Freeman School District -
Proposed Board Districts
as Approximated Using
Census 2020 Geography

- 1st District
- 2nd District
- 3rd District
- 4th District
- 5th District

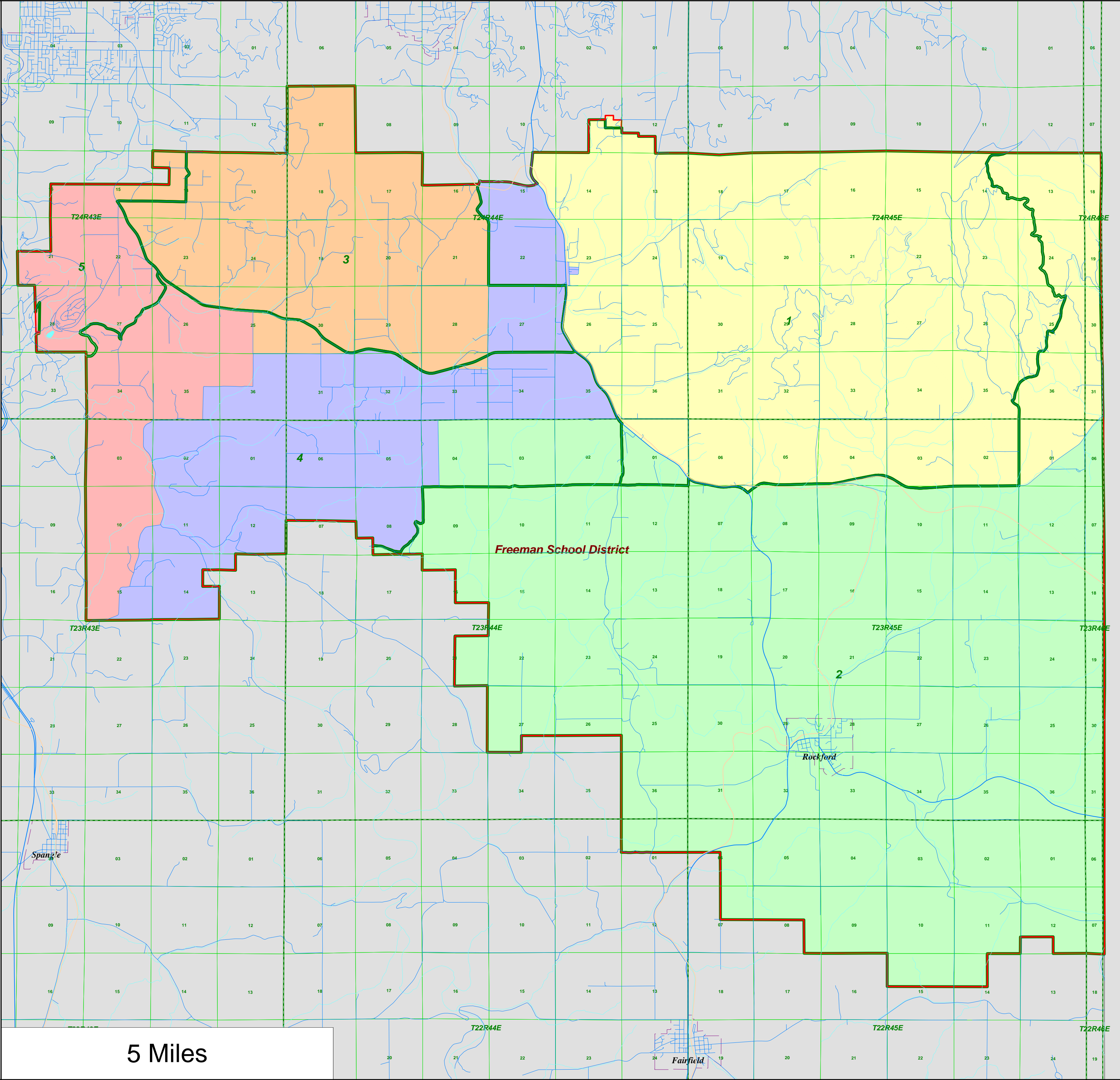
City Limits

Previous
Director
Districts

District Outline

Sectional
Centers

Townships



Freeman School District -
Proposed Board Districts
as Approximated Using
Census 2020 Geography

 4th District
 5th District

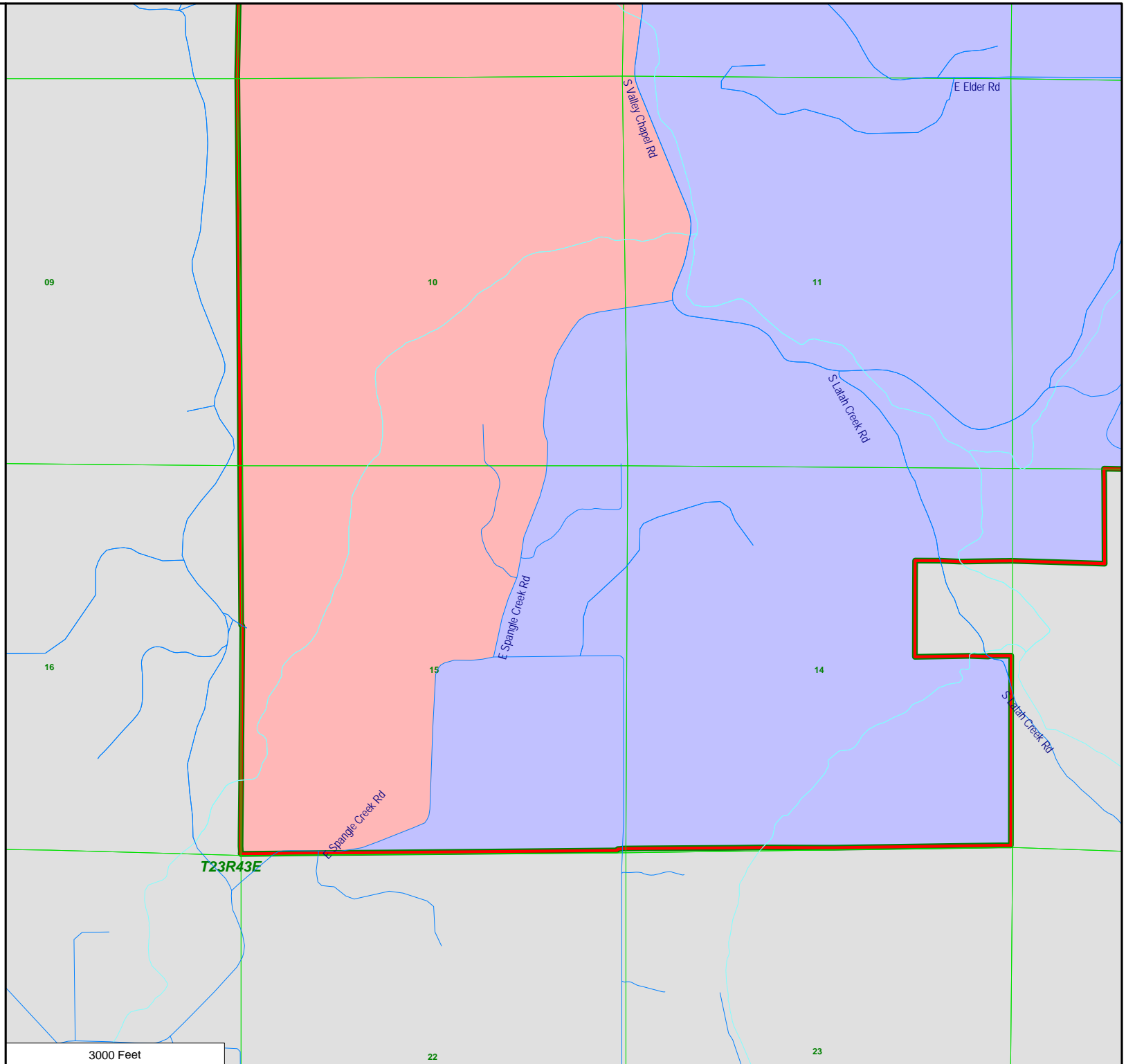
City Limits 

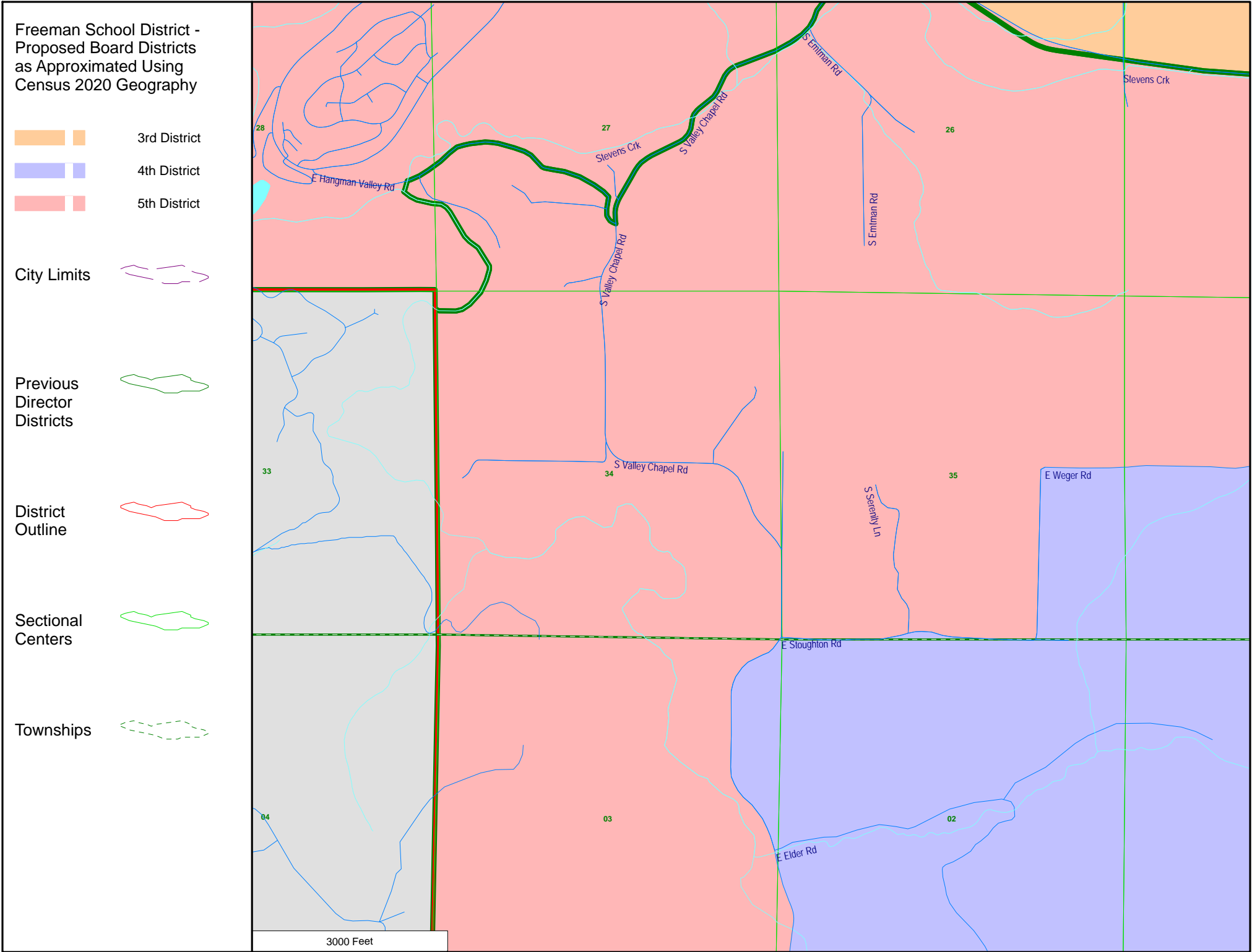
Previous
Director
Districts 

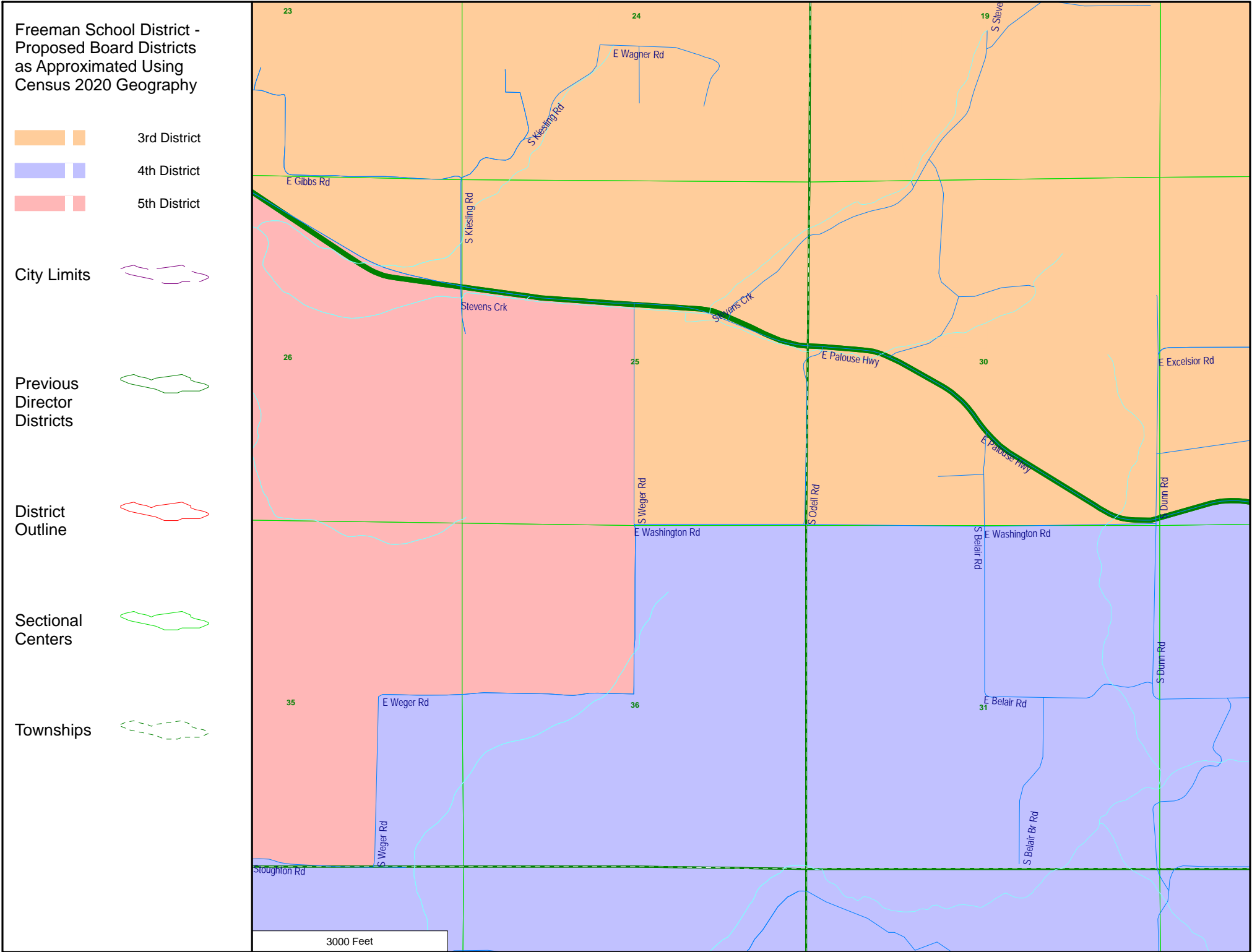
District
Outline 

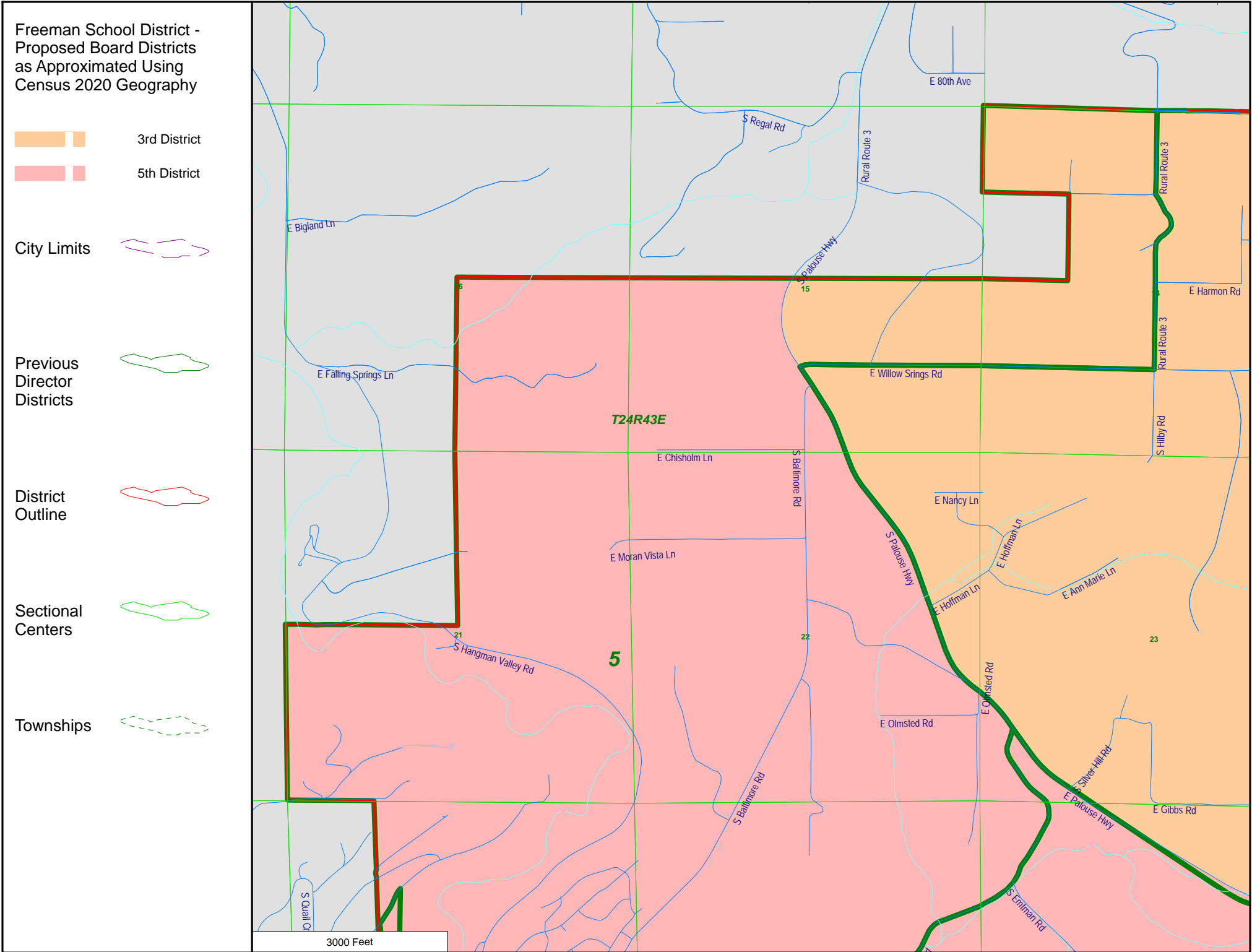
Sectional
Centers 

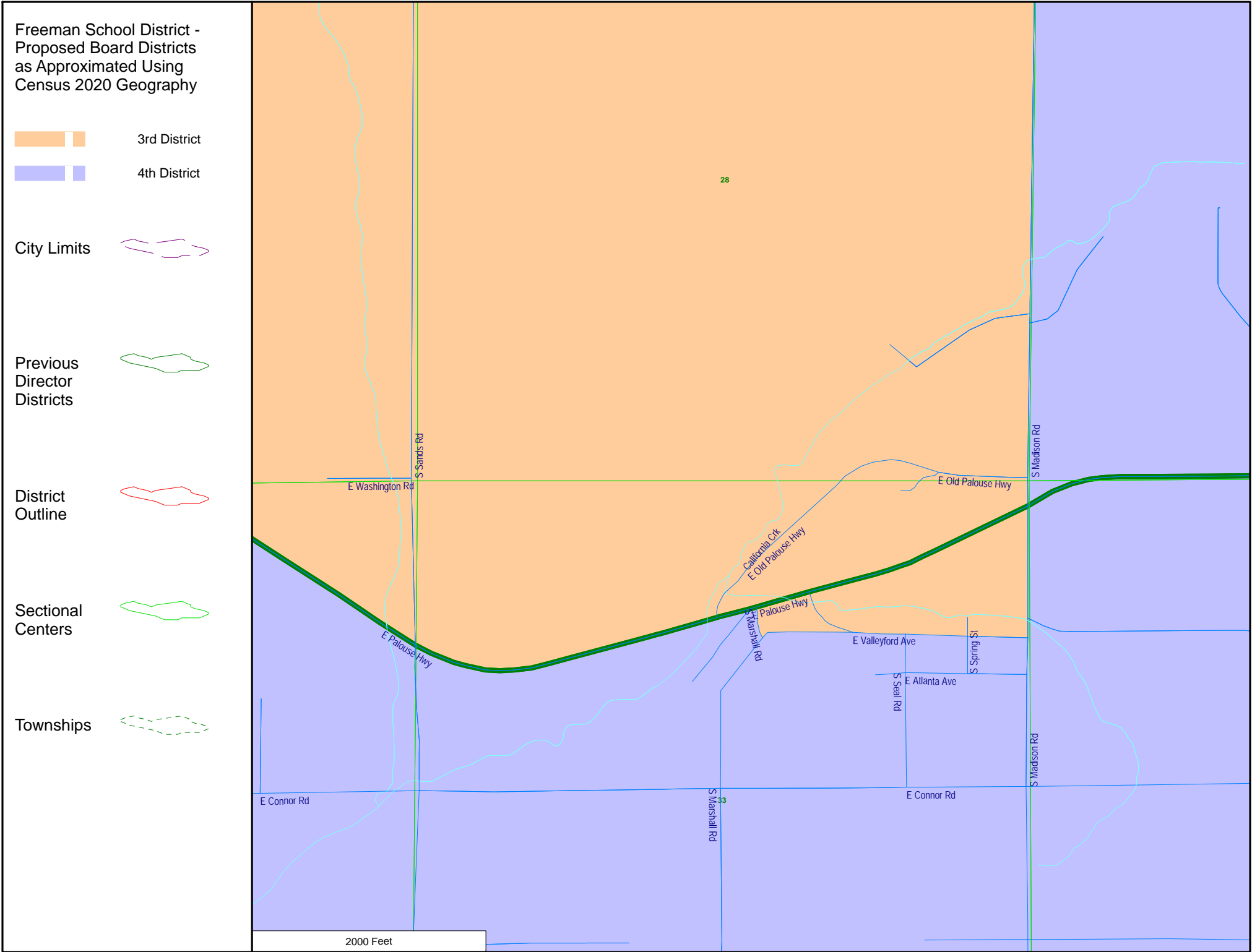
Townships 











Freeman School District -
Proposed Board Districts
as Approximated Using
Census 2020 Geography

- 1st District
- 3rd District
- 4th District

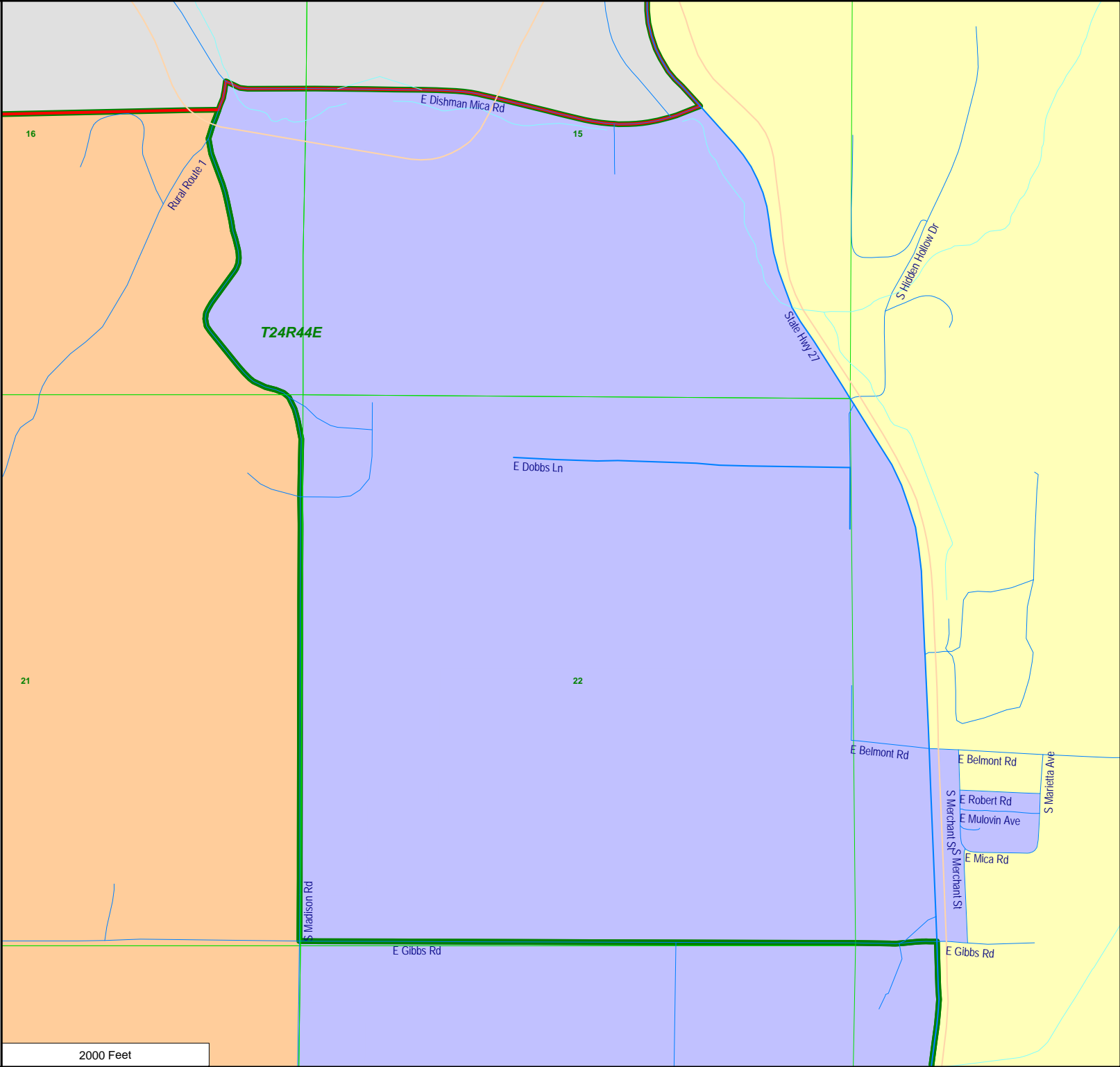
City Limits

Previous
Director
Districts

District
Outline

Sectional
Centers

Townships



Freeman School District -
Proposed Board Districts
as Approximated Using
Census 2020 Geography

1st District

2nd District

3rd District

4th District

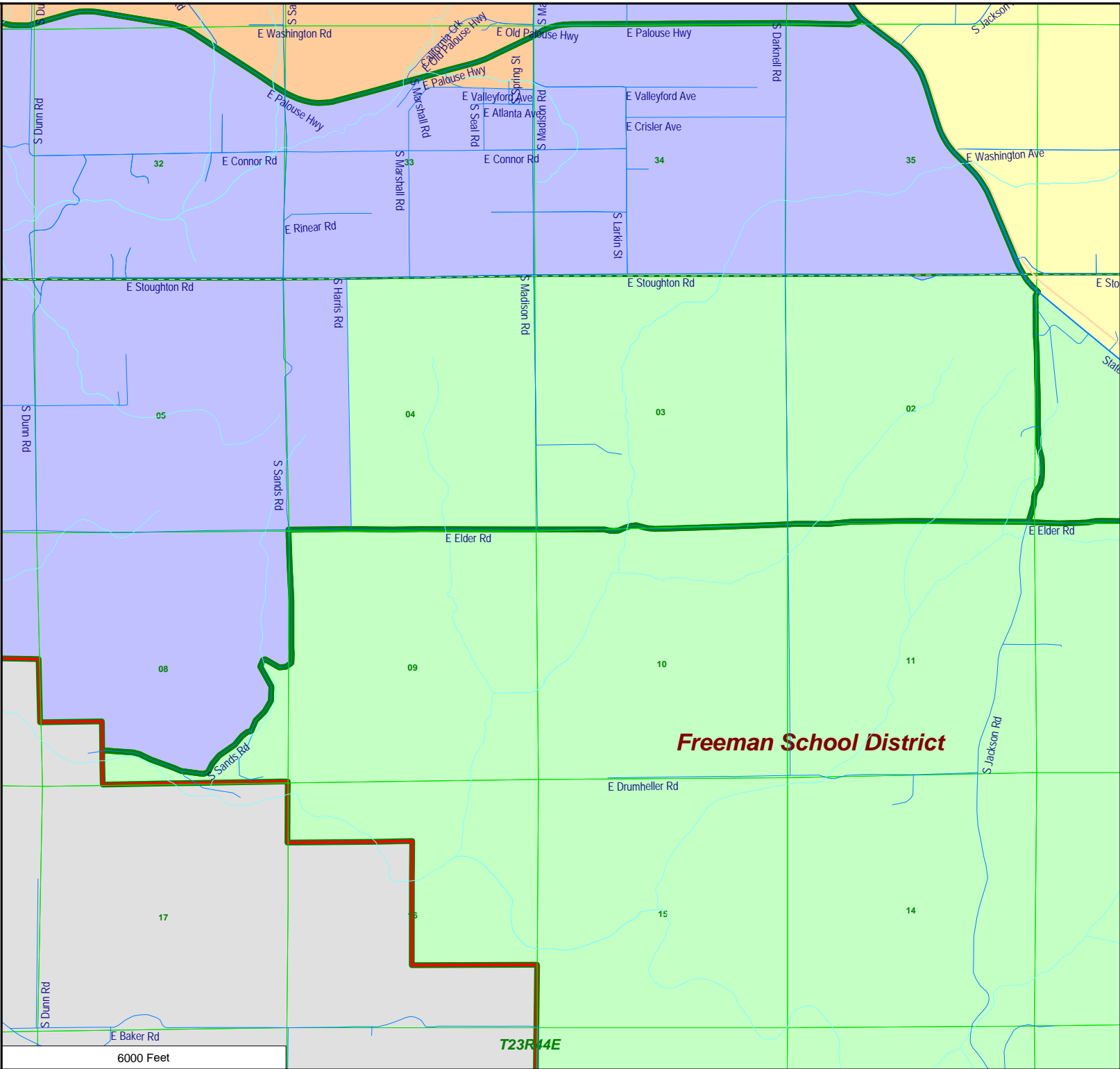
City Limits

Previous
Director
Districts

District
Outline

Sectional
Centers

Townships



Freeman School District -
Proposed Board Districts
as Approximated Using
Census 2020 Geography

- 1st District
- 2nd District

City Limits

Previous
Director
Districts

District
Outline

Sectional
Centers

Townships

